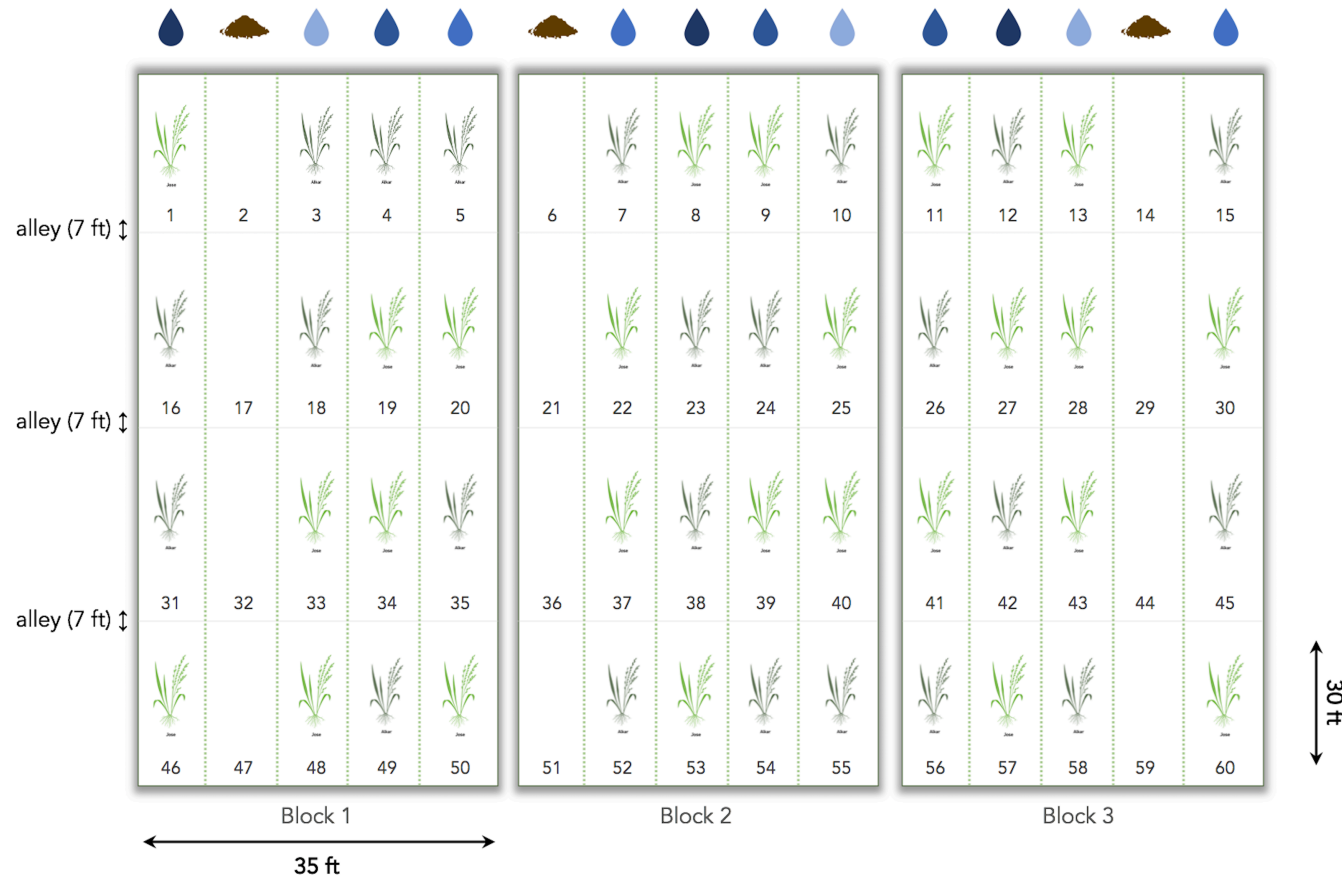


# PNNL – WSU IAREC Field Station Plot Map



📍 IAREC (46°15'04.0"N 119°43'43.0"W, 300 M)


Coordinates  
Block 1: 46°15'06.0"N 119°43'43.2"W, 250 M  
Block 2: 46°15'06.0"N 119°43'42.8"W, 252 M  
Block 3: 46°15'06.0"N 119°43'42.2"W, 252 M  
Viral Block: 46°15'06.3"N 119°43'41.3"W, 252 M







WSU Prosser Irrigated Agriculture  
Research & Extension Center

WASHINGTON STATE UNIVERSITY

Tall Wheatgrass Cultivars



Irrigation Regime

Control (25%, bare soil) =   
T1 (100%) =   
T2 (75%) =   
T3 (50%) =   
T4 (25%) = 